

97°W

96°W

95°W

94°W

93°W

Houston

29°N

29°N

28°N

28°N

27°N

27°N

26°N

26°N

97°W

96°W

95°W

94°W

93°W

Corpus Christi

Brewster

31

62

52

55

48

47

40

37

20

15

24

9

26

10

10

21

34

17

11

62

31

32

17

24

87

65

42

34

31

18

16

25

39

21

21

27

38

11

9

27

35

12

46

200

27

117

67

47

25

13

12

12

14

15

11

12

15

11

10

12

12

16

15

18

23

27

14

22

33

21

22

33

32

24

33

46

25

25

35

46

73

46

46

57

52

62

51

65

71

50

25

75

67

77

82

87

56

85

92

68

55

83

109

55

48

75

46

67

82

46

200

27

46

65

87

46

67

37

24

100

42

25

34

31

39

27

38

21

11

9

21

33

33

31

62

52

55

48

47

40

37

15

20

24

9

26

10

10

21

34

17

62

31

32

34

17

25

23

23

17

14

15

22

33

22

24

33

32

71

33

24

46

56

68

55

83

109

85

92

81

82

87

68

56

68

77

42

35

42

46

52

46

46

73

46

46

57

52

62

51

65

75

67

77

82

87

68

85

92

81

55

83

109

46

67

46

46

73

46

46

57

52

62

51

65

75

67

77

82

87

68

85

92

81

55

83

109

46

67

46

46

73

46

46

57

52

62

51

65

75

67

77

82

87

68

85

92

81

55

83

109

46

67

46

46

73

46

46

57

52

62

51

65

75

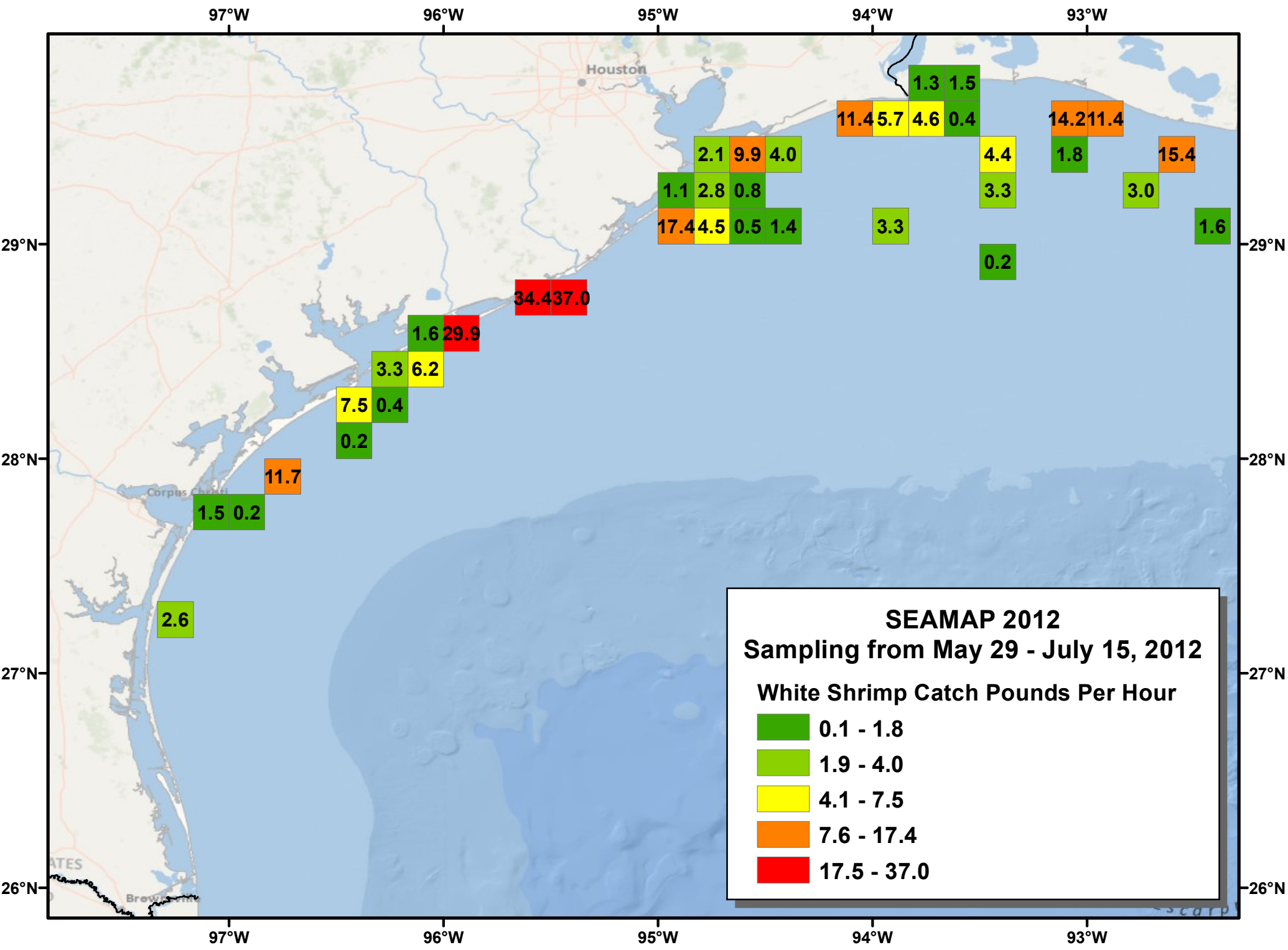
67

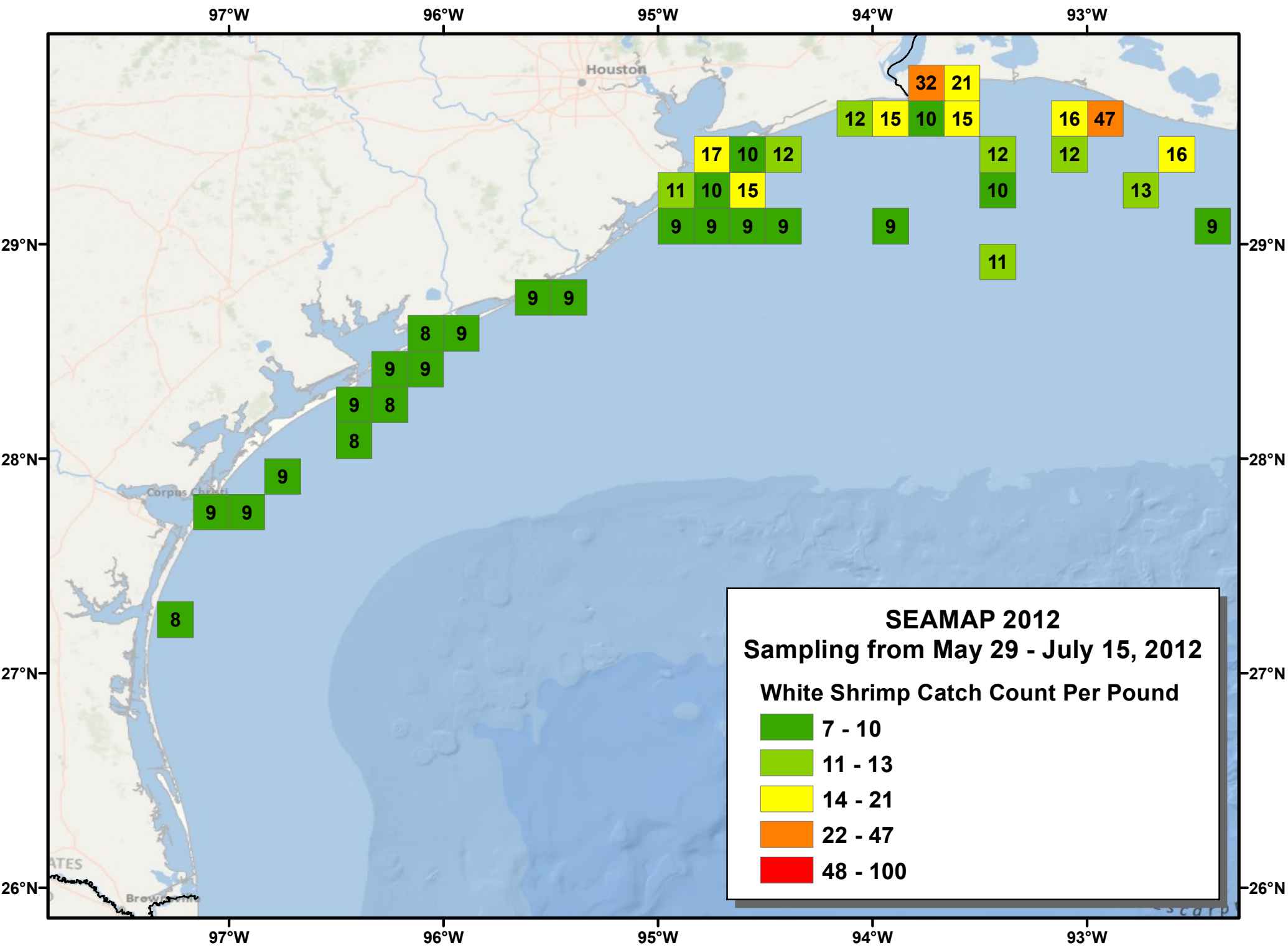
77

82

87

68





97°W

96°W

95°W

94°W

93°W

Houston

Corpus Christi

29°N

29°N

28°N

28°N

27°N

27°N

26°N

26°N

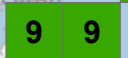
97°W

96°W

95°W

94°W

93°W

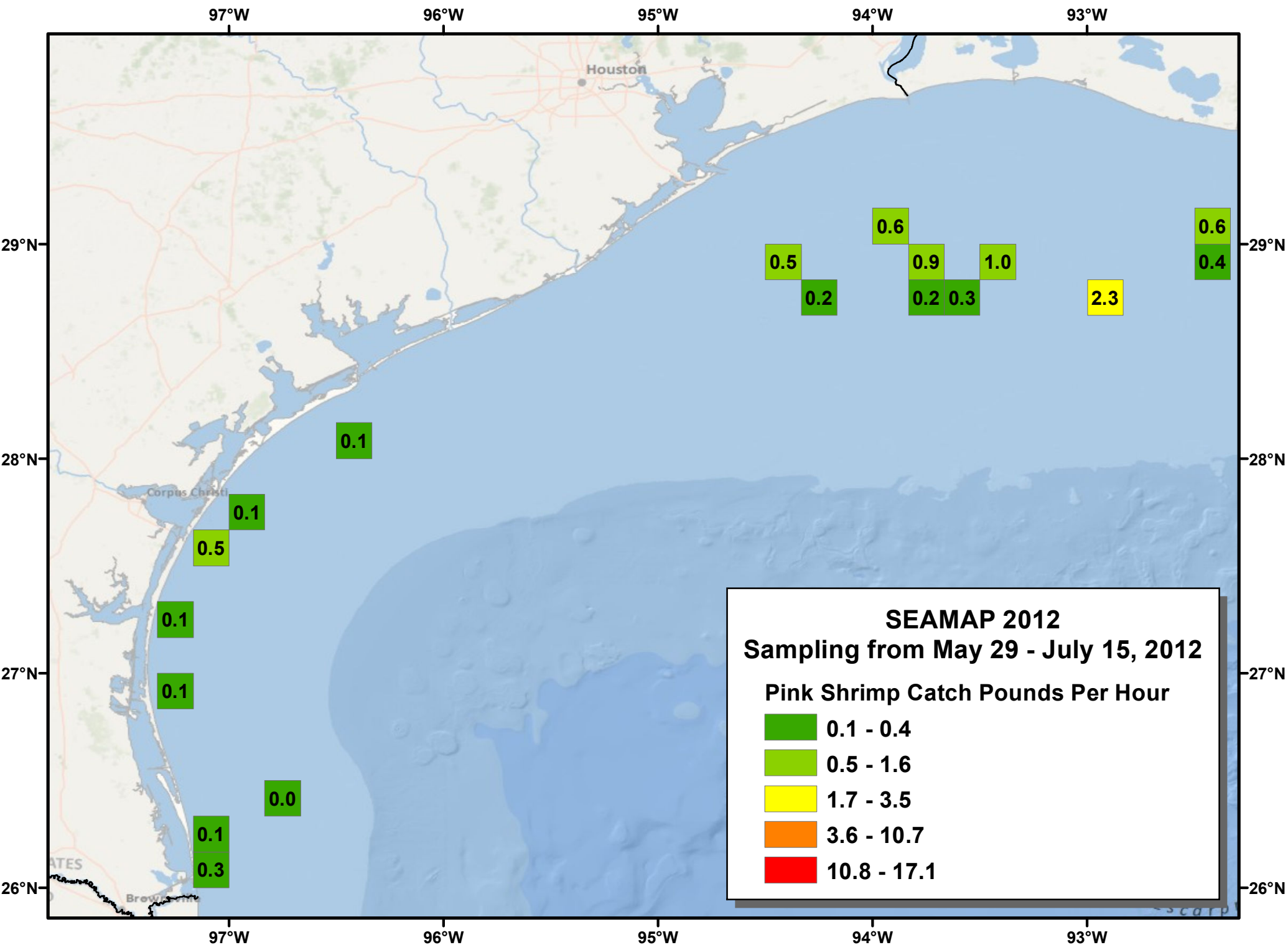


SEAMAP 2012

Sampling from May 29 - July 15, 2012

White Shrimp Catch Count Per Pound

- 7 - 10
- 11 - 13
- 14 - 21
- 22 - 47
- 48 - 100



97°W

96°W

95°W

94°W

93°W

Houston

Corpus Christi

29°N

29°N

28°N

28°N

27°N

27°N

26°N

26°N

97°W

96°W

95°W

94°W

93°W

0.1

0.1

0.5

0.1

0.1

0.1

0.3

0.0

0.5

0.2

0.6

0.9

0.2

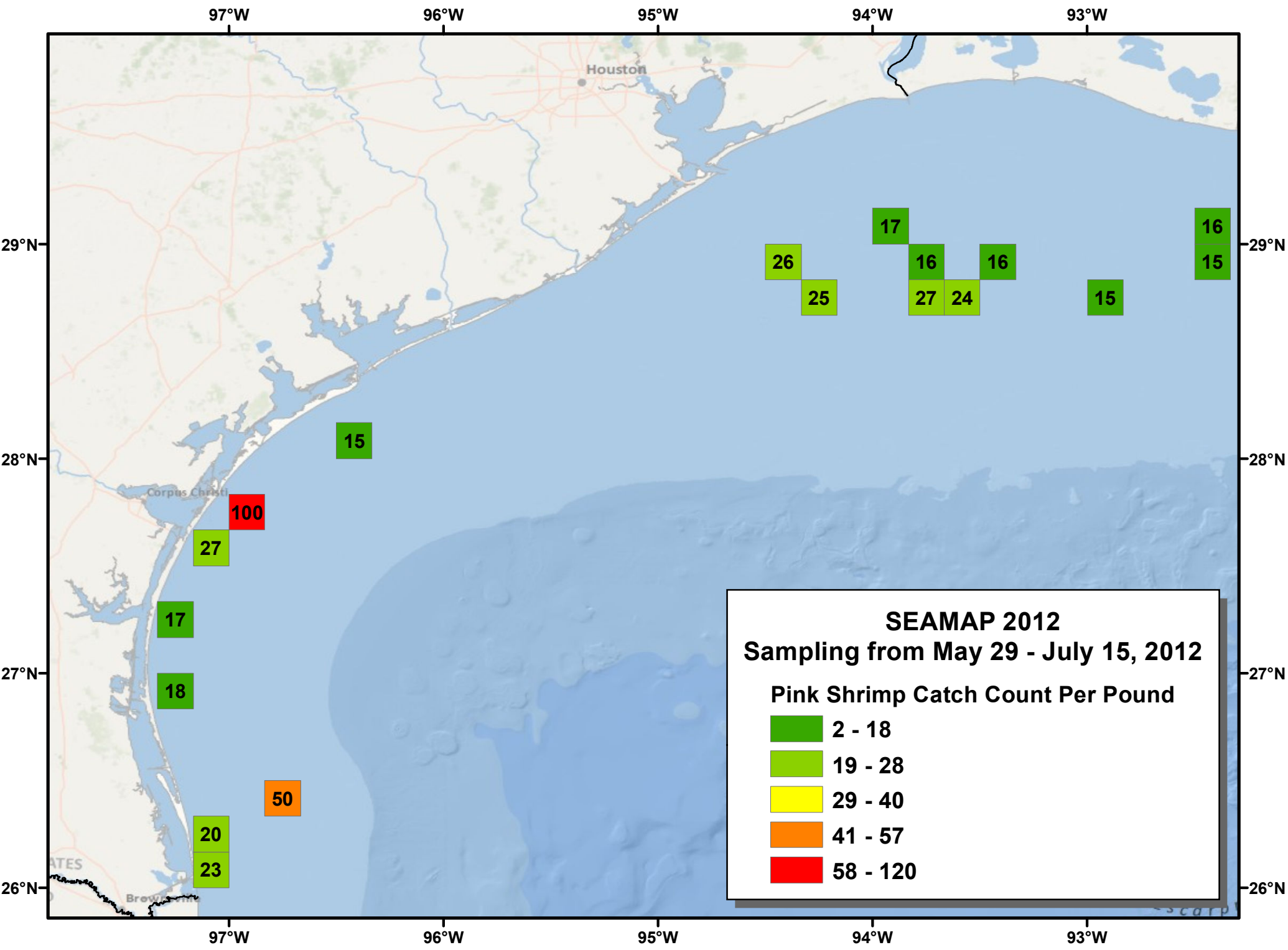
0.3

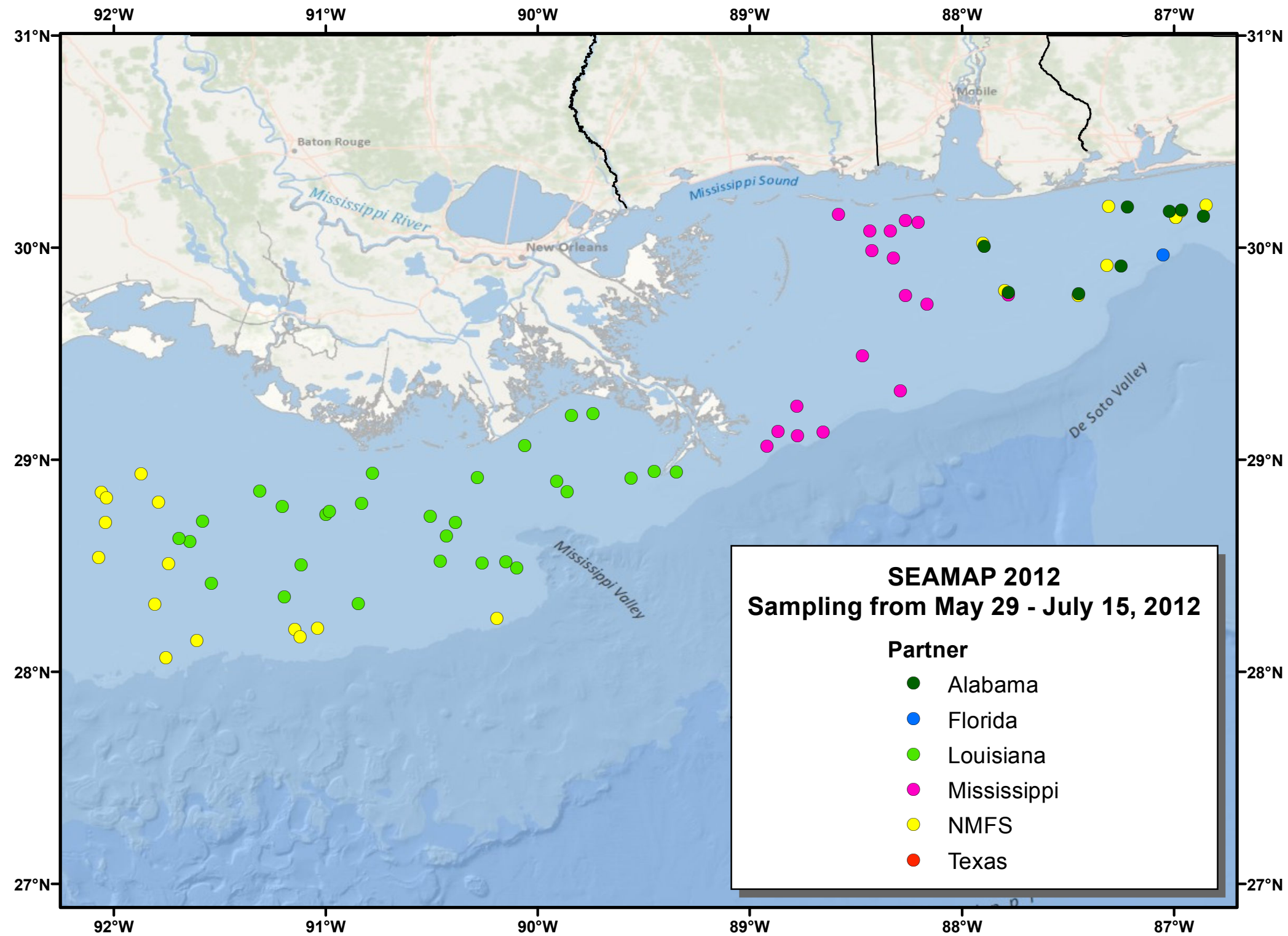
1.0

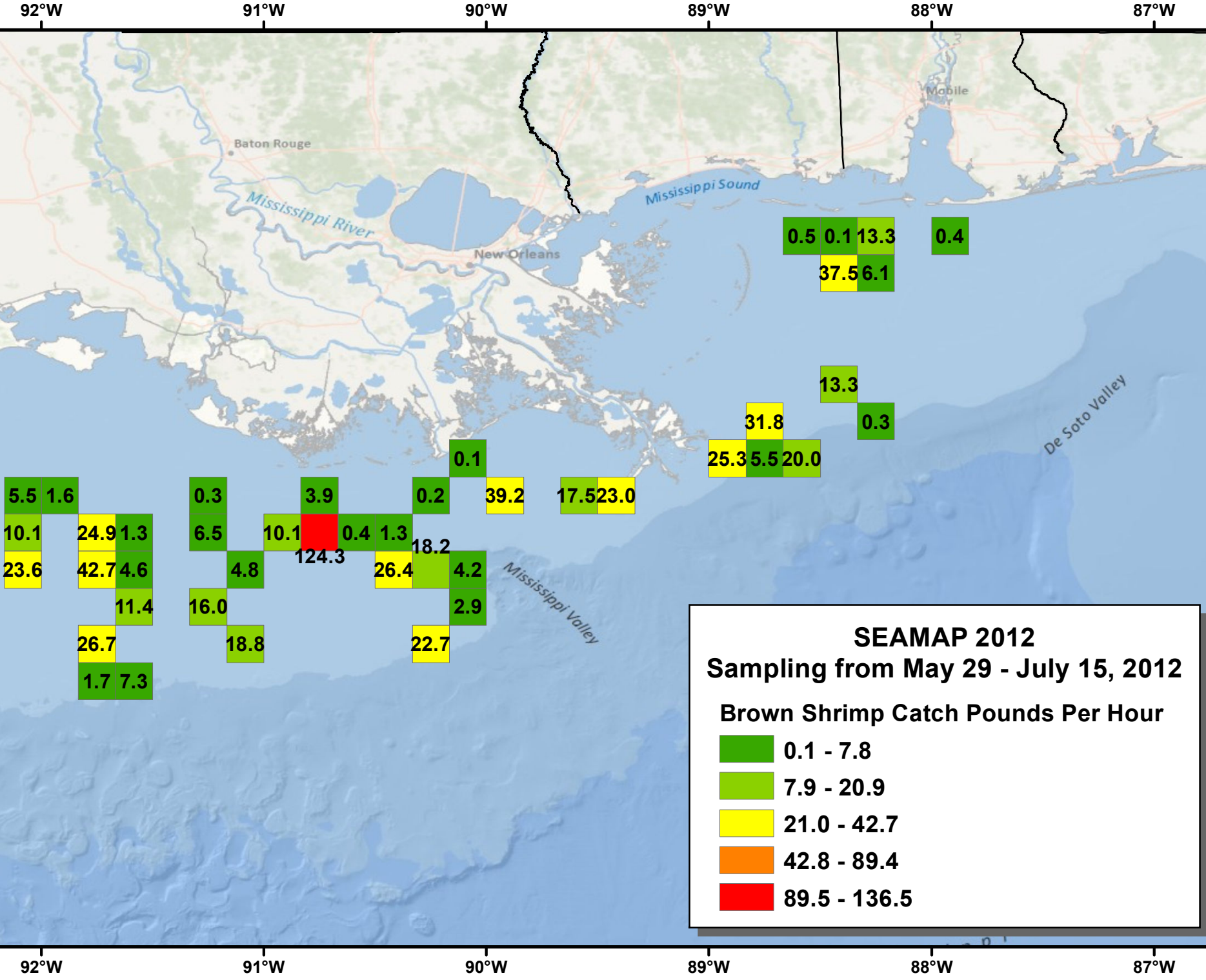
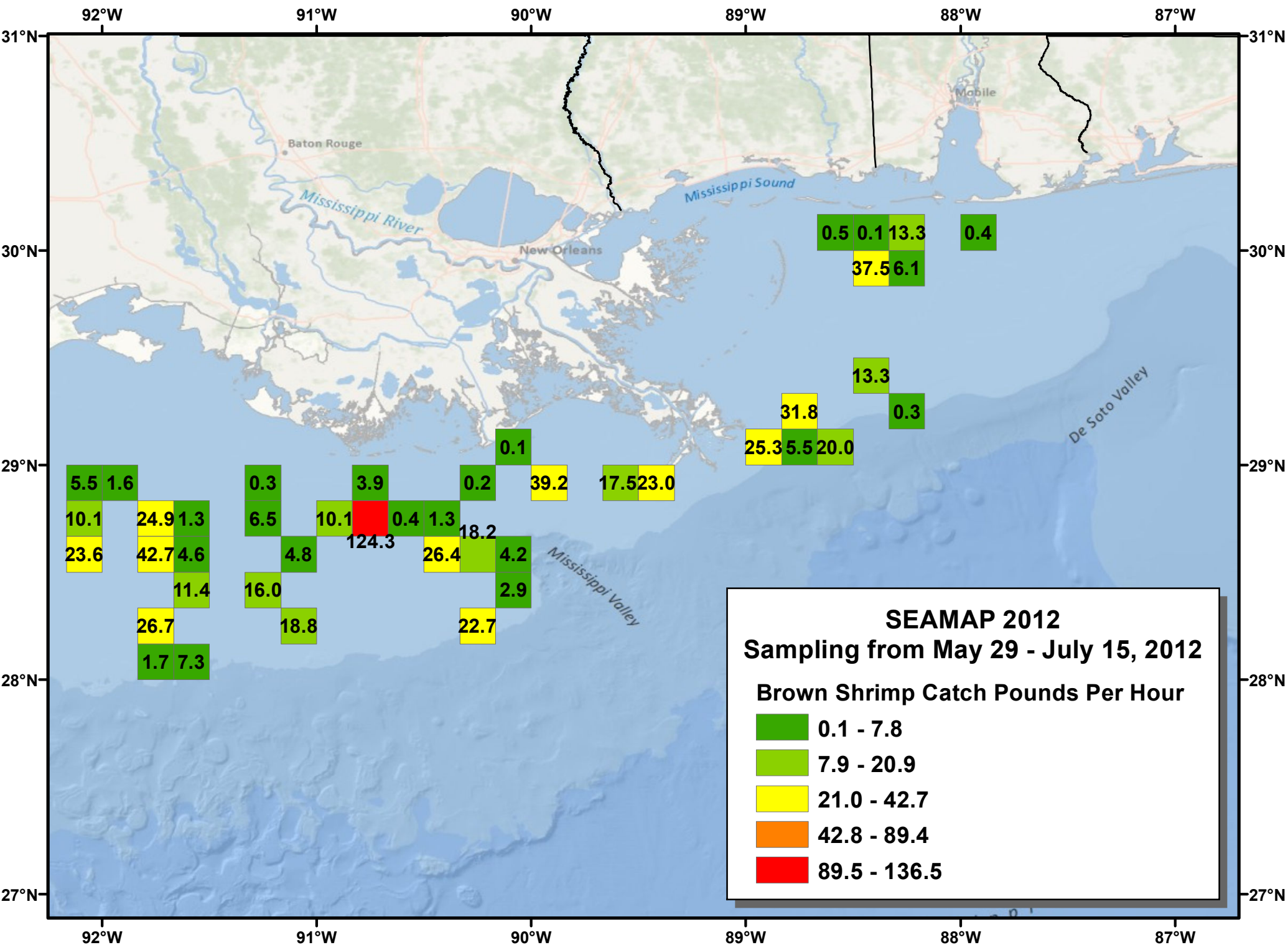
2.3

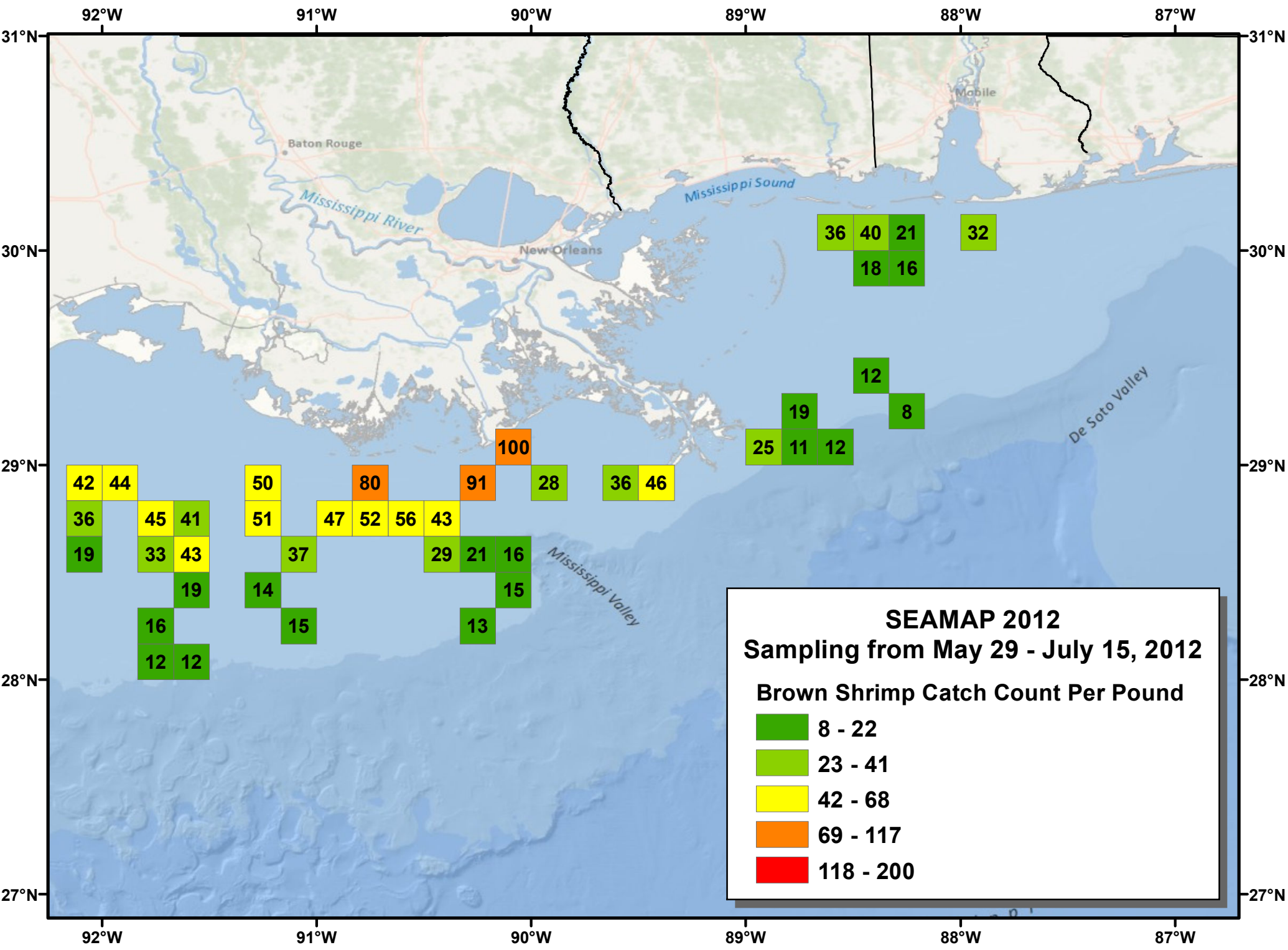
0.6

0.4









42 44
 36
 19

45 41
 33 43
 19
 16
 12 12

50
 51
 14
 15

37

80
 47 52 56 43
 29 21 16
 13

91
 28
 15

100

36 46

25 11 12

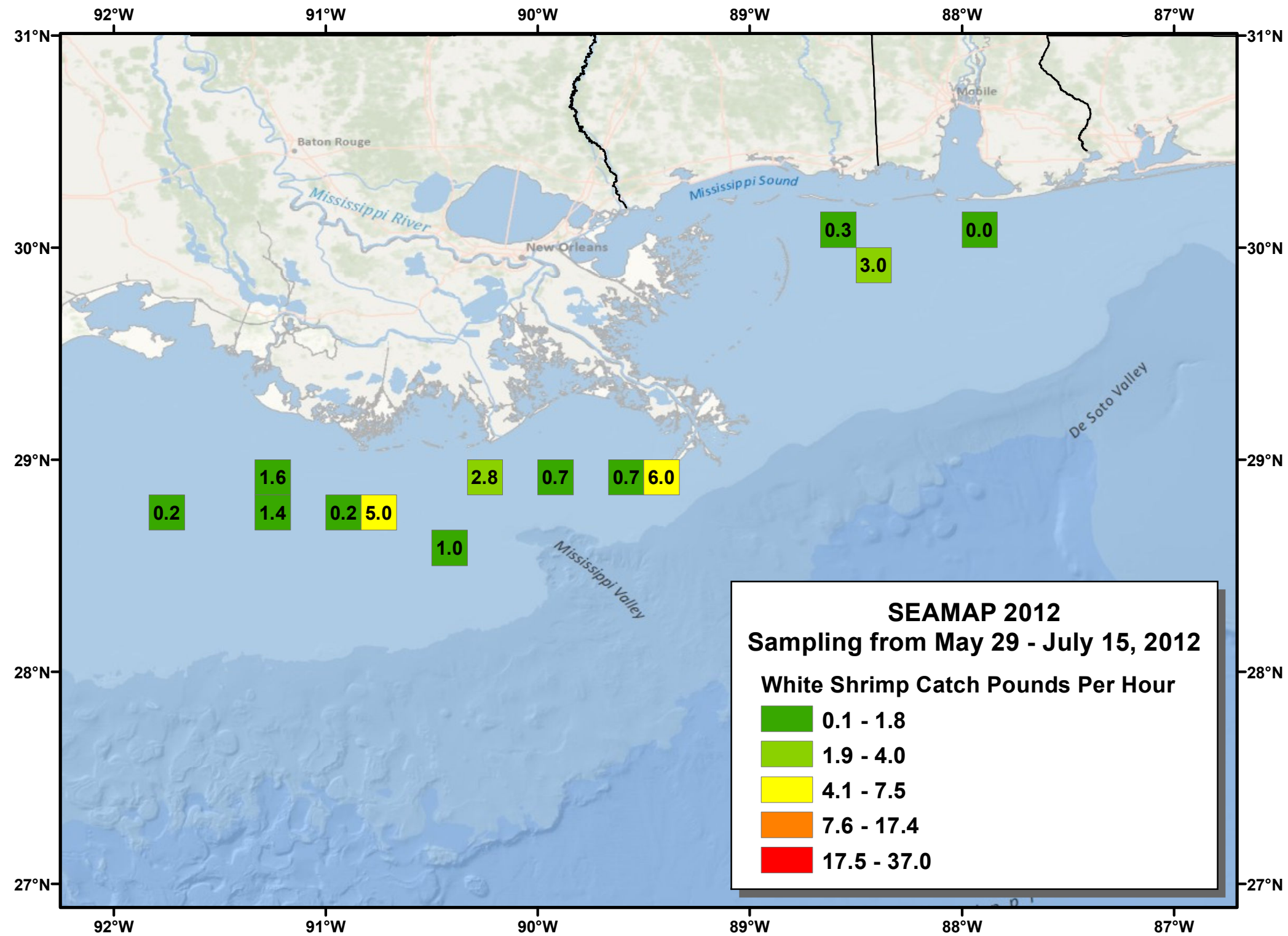
19

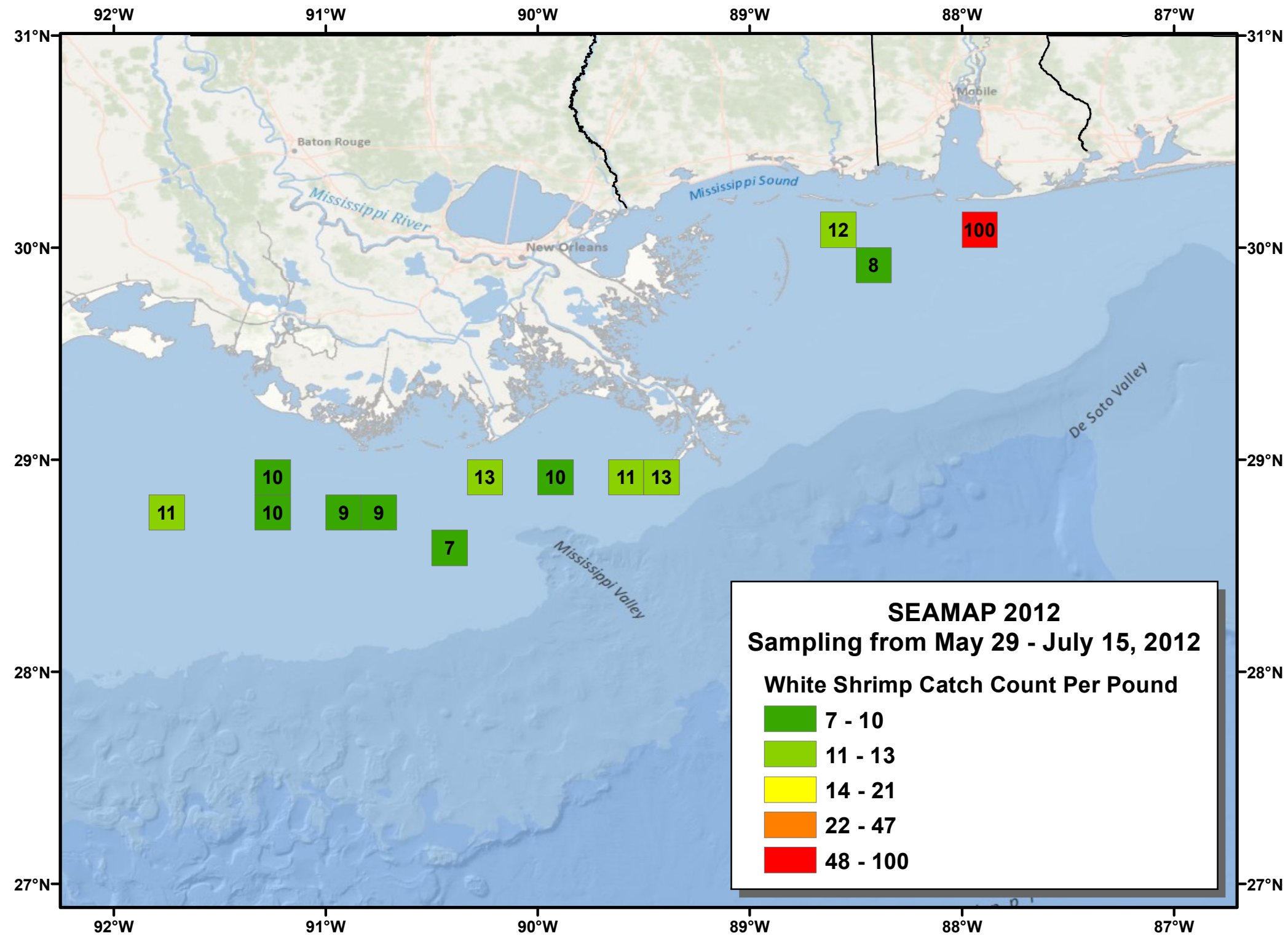
12

8

36 40 21
 18 16

32





11

10
10

9 9

7

13

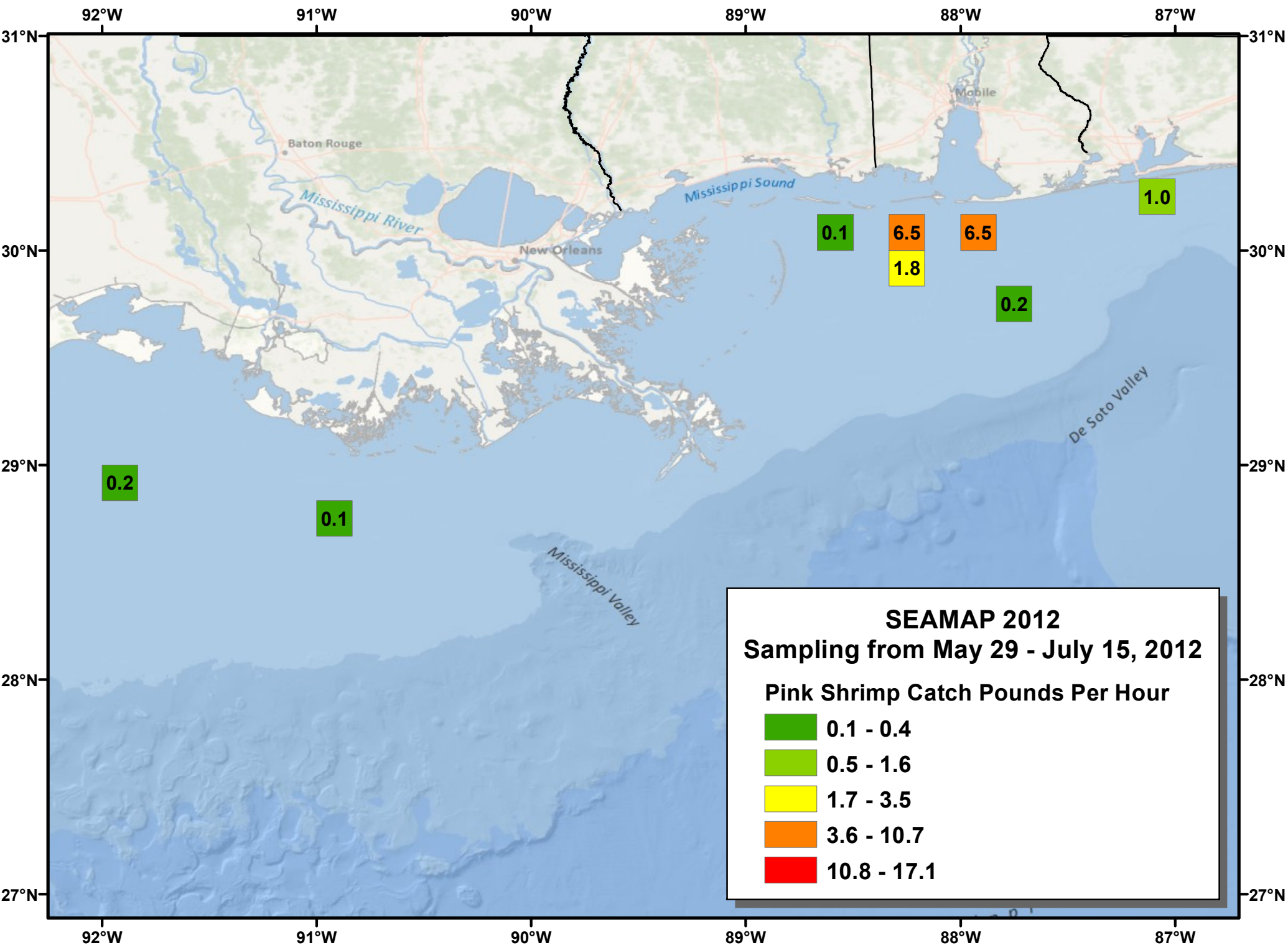
10

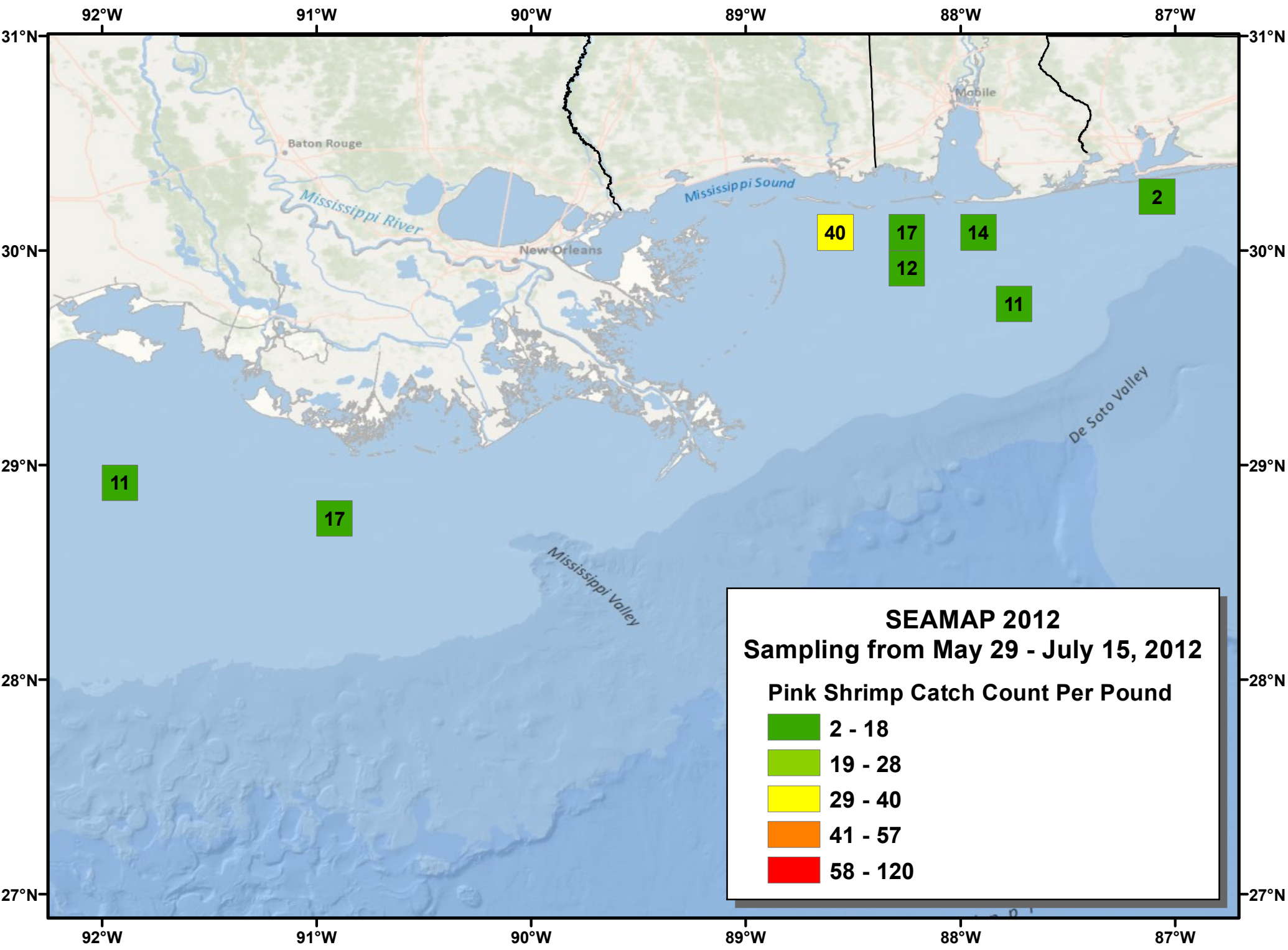
11 13

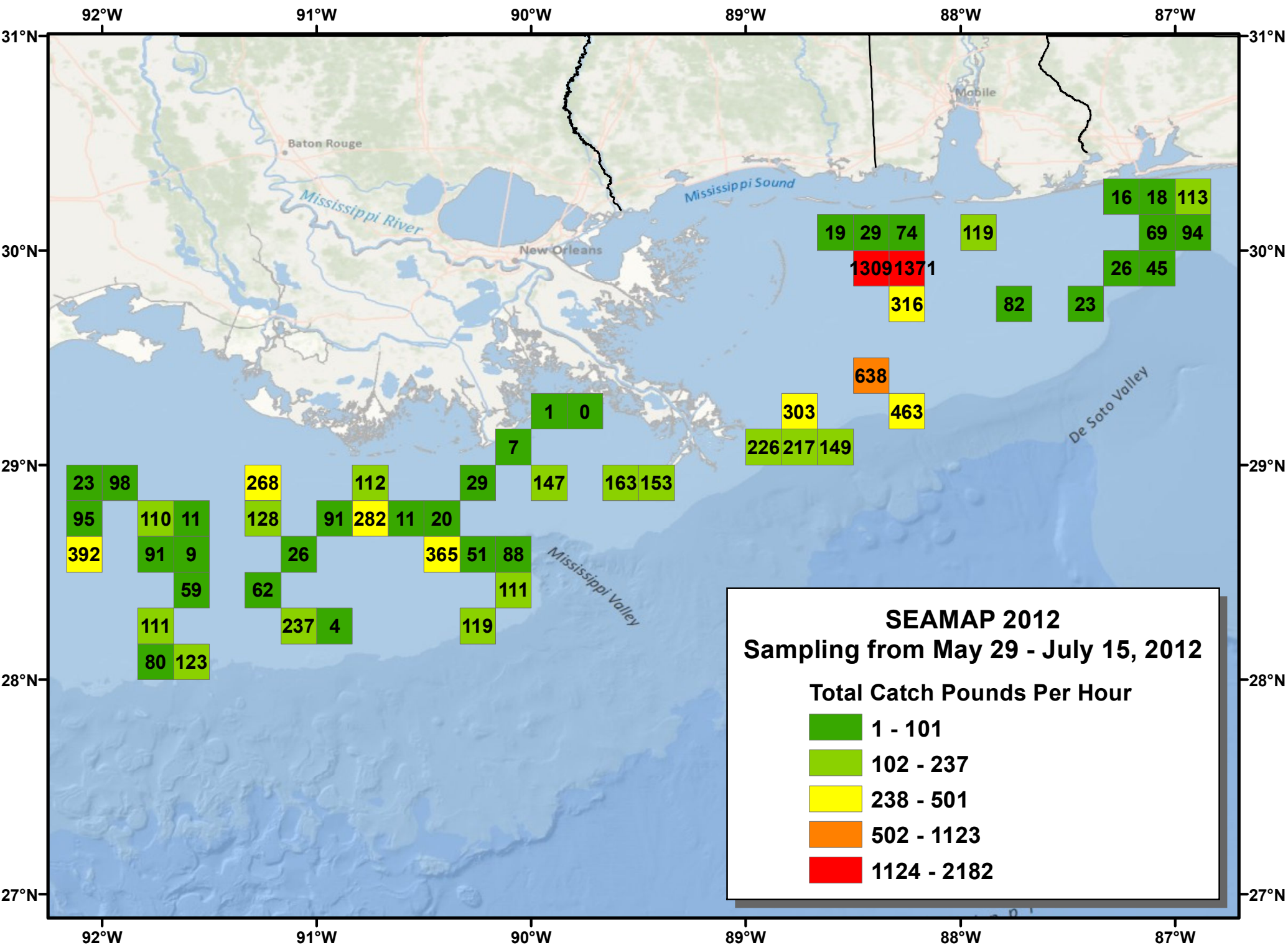
12

8

100







23 98

95 110 11

392 91 9

59

111

80 123

268

128

62

237 4

91 282 11 20

26

112

365 51 88

119

29

7

147

111

1 0

163 153

226 217 149

303

638

463

19 29 74

1309 1371

316

119

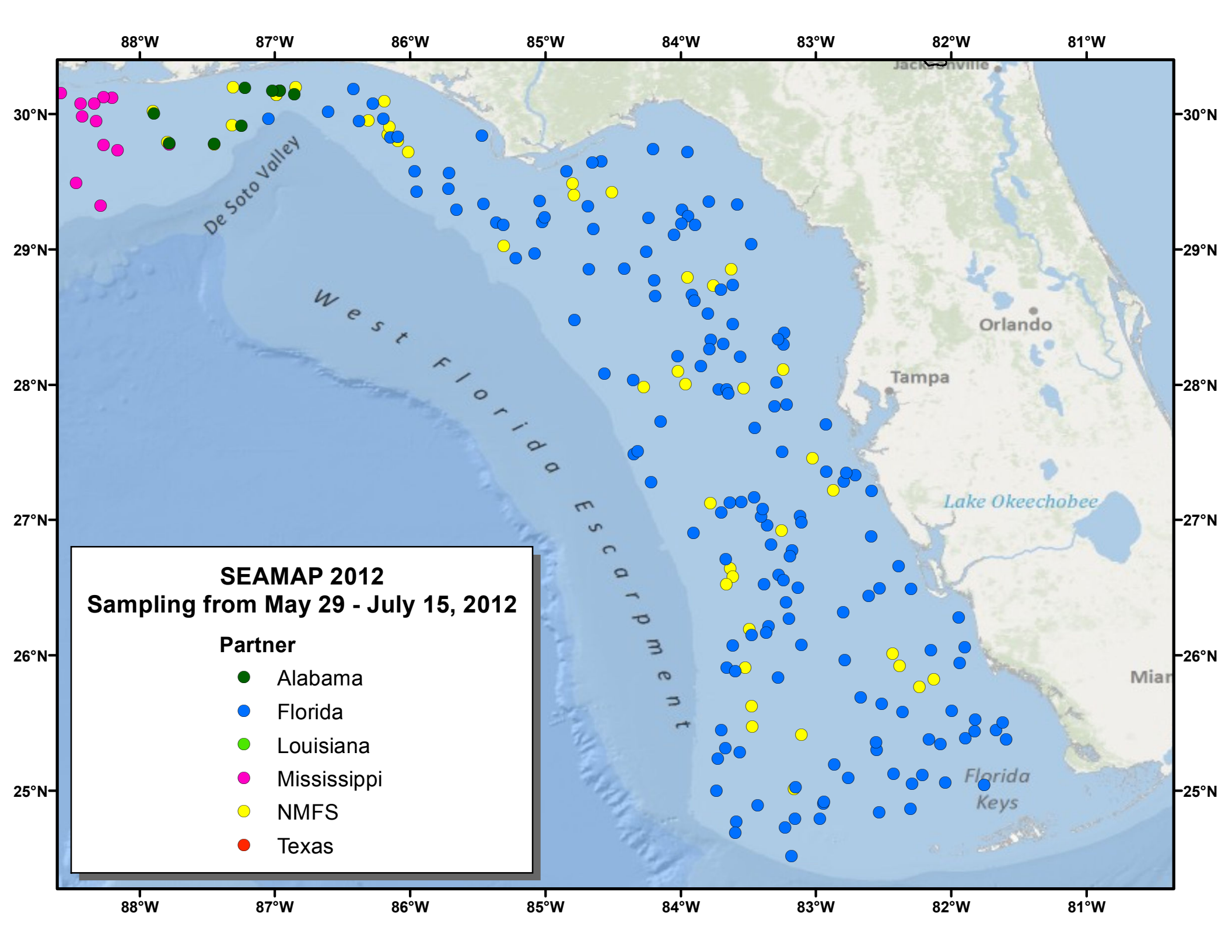
82

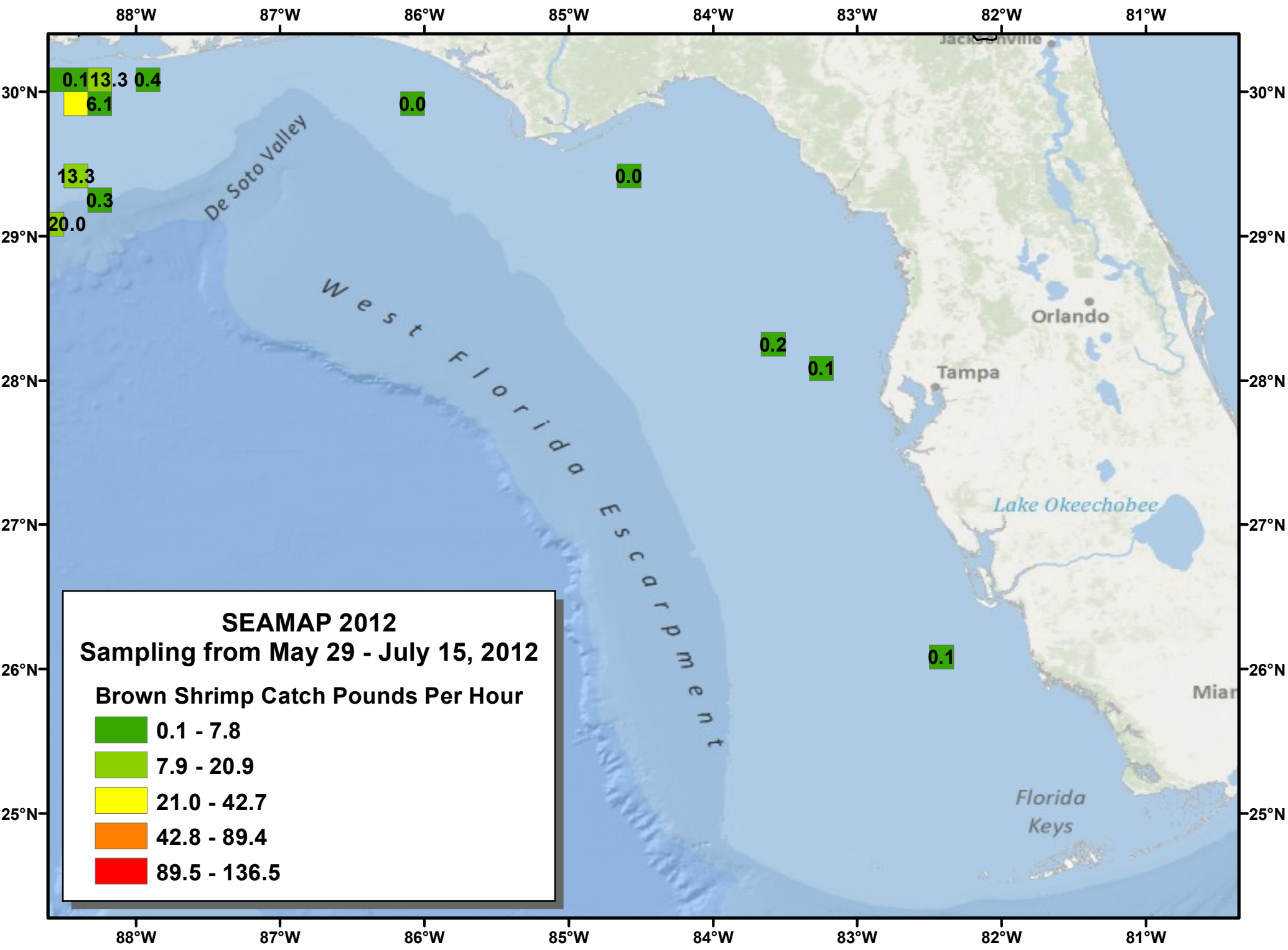
23

16 18 113

69 94

26 45





SEAMAP 2012
Sampling from May 29 - July 15, 2012

Brown Shrimp Catch Pounds Per Hour

| |
|--------------|
| 0.1 - 7.8 |
| 7.9 - 20.9 |
| 21.0 - 42.7 |
| 42.8 - 89.4 |
| 89.5 - 136.5 |

0.1 13.3 0.4
6.1

0.0

0.0

0.2

0.1

0.1

20.0

13.3

0.3

De Soto Valley

West Florida Escarpment

Lake Okeechobee

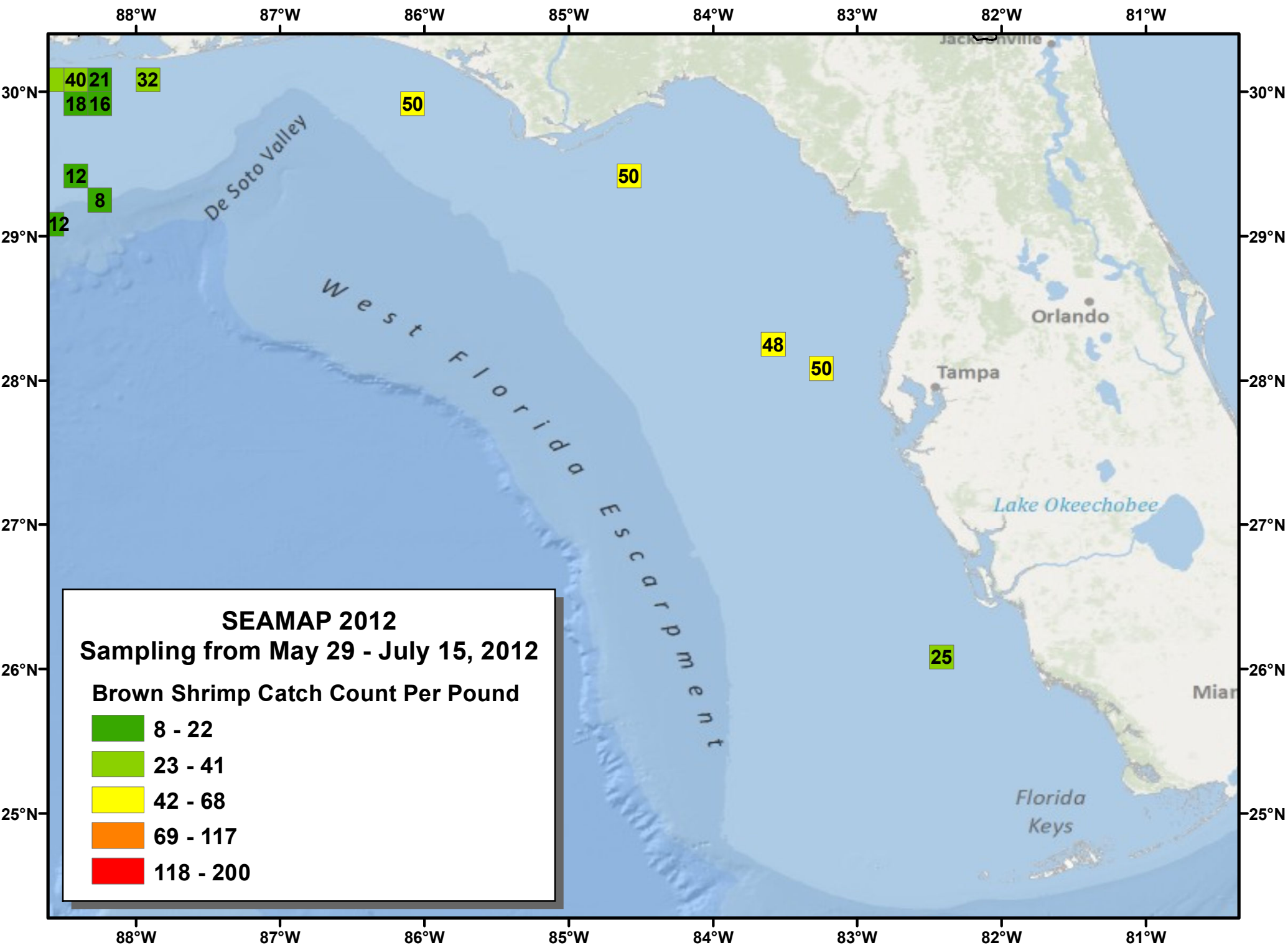
Tampa

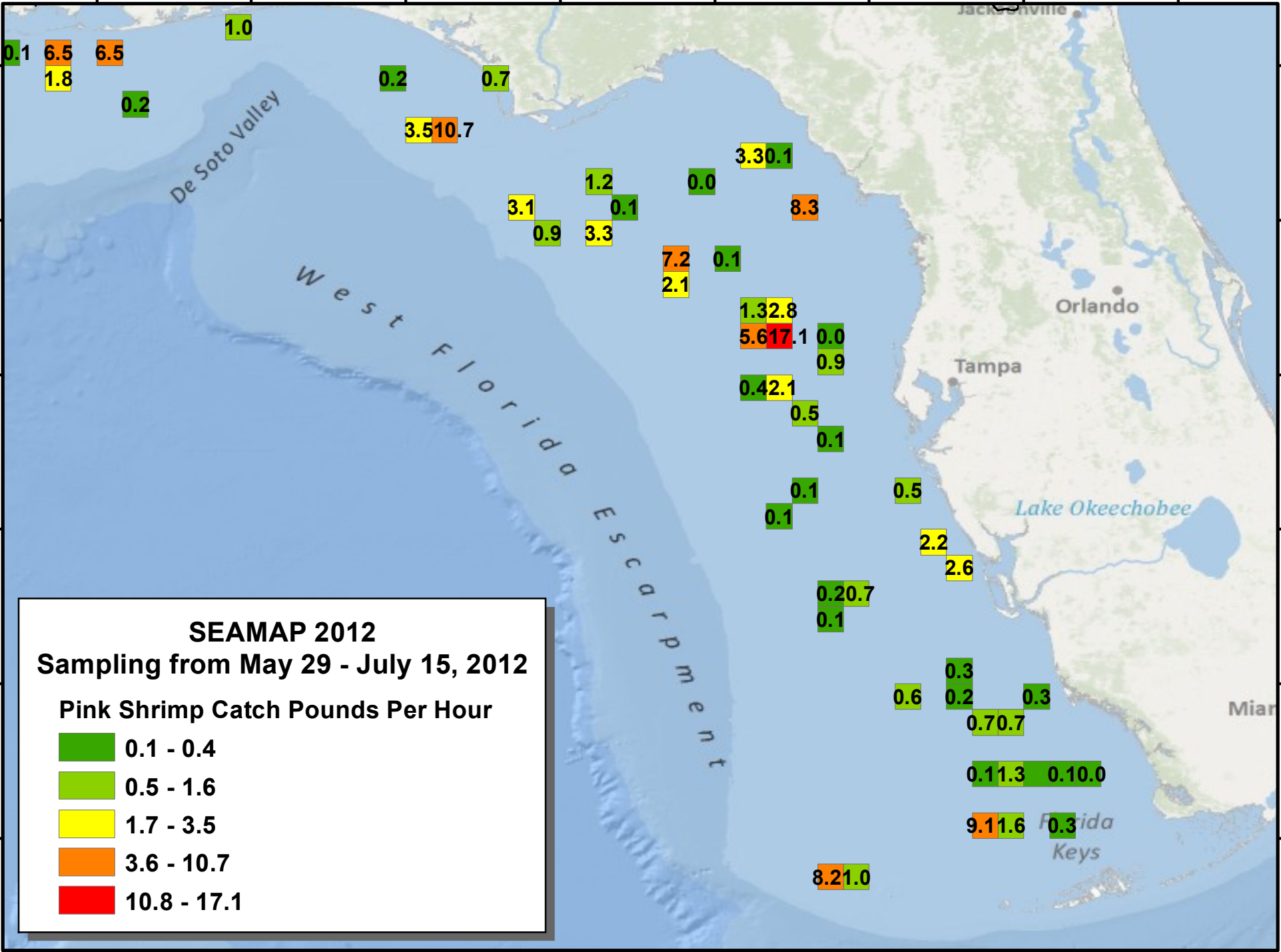
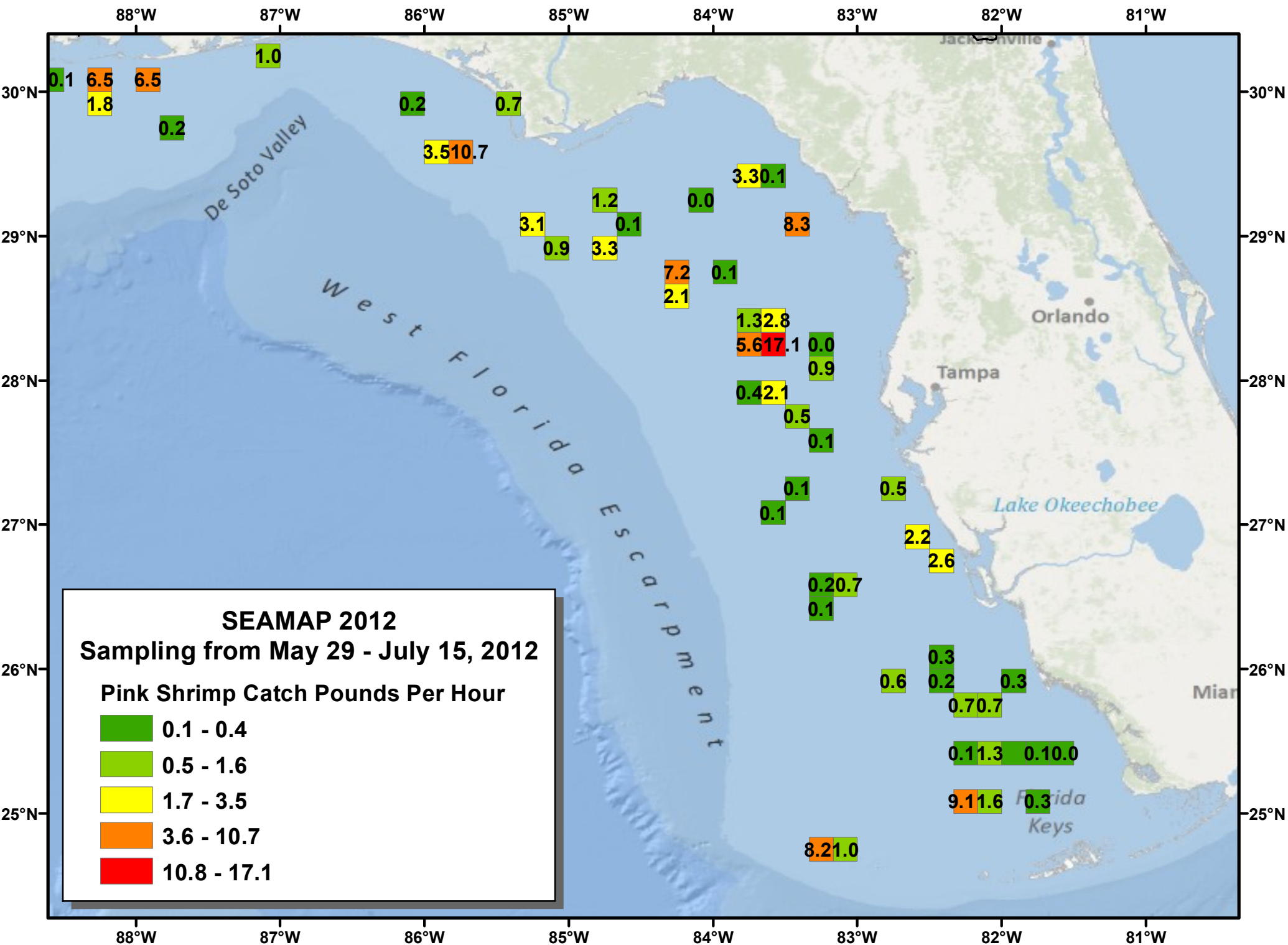
Orlando

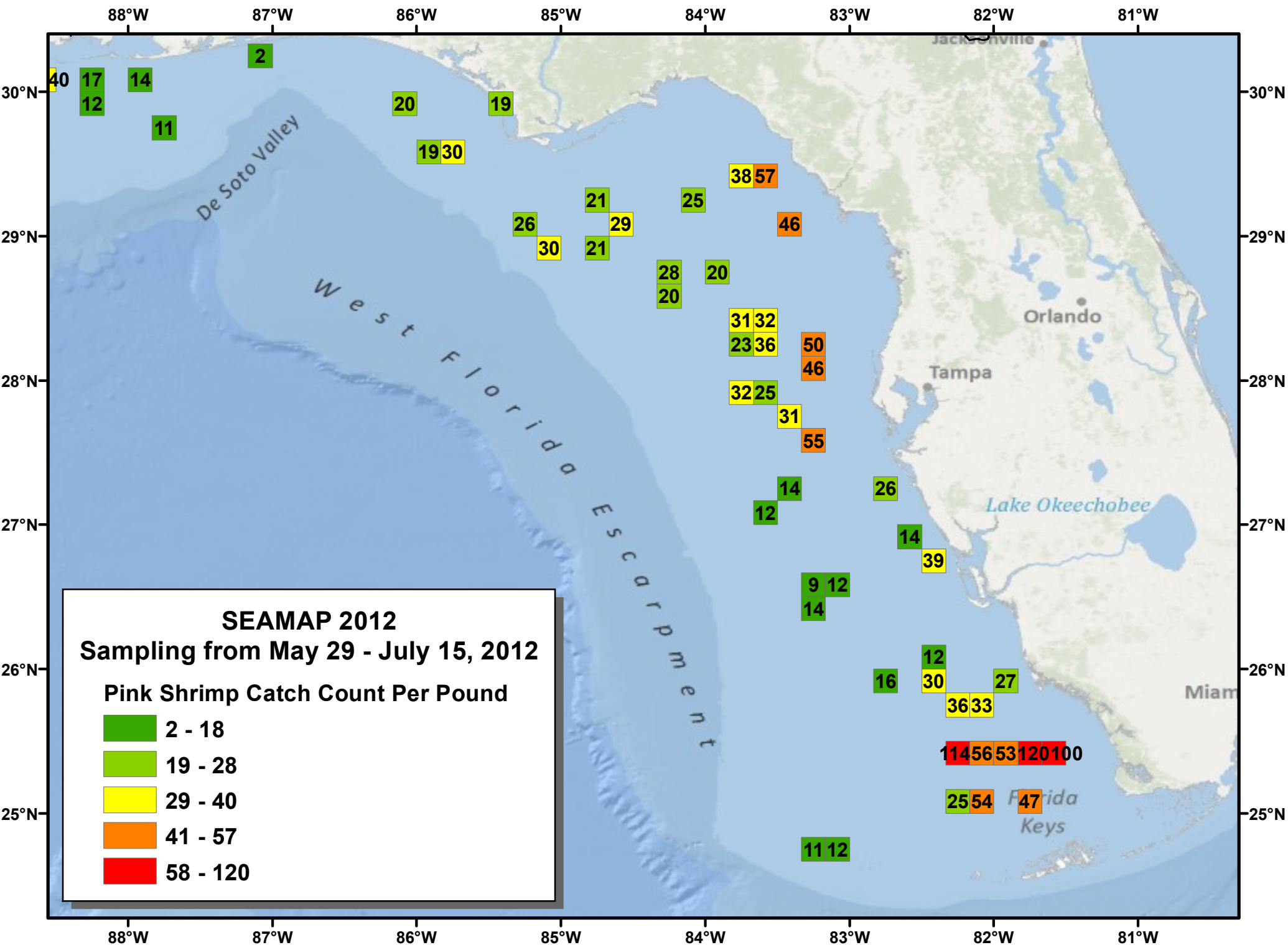
Jacksonville

Miami

Florida Keys







SEAMAP 2012
Sampling from May 29 - July 15, 2012

Pink Shrimp Catch Count Per Pound

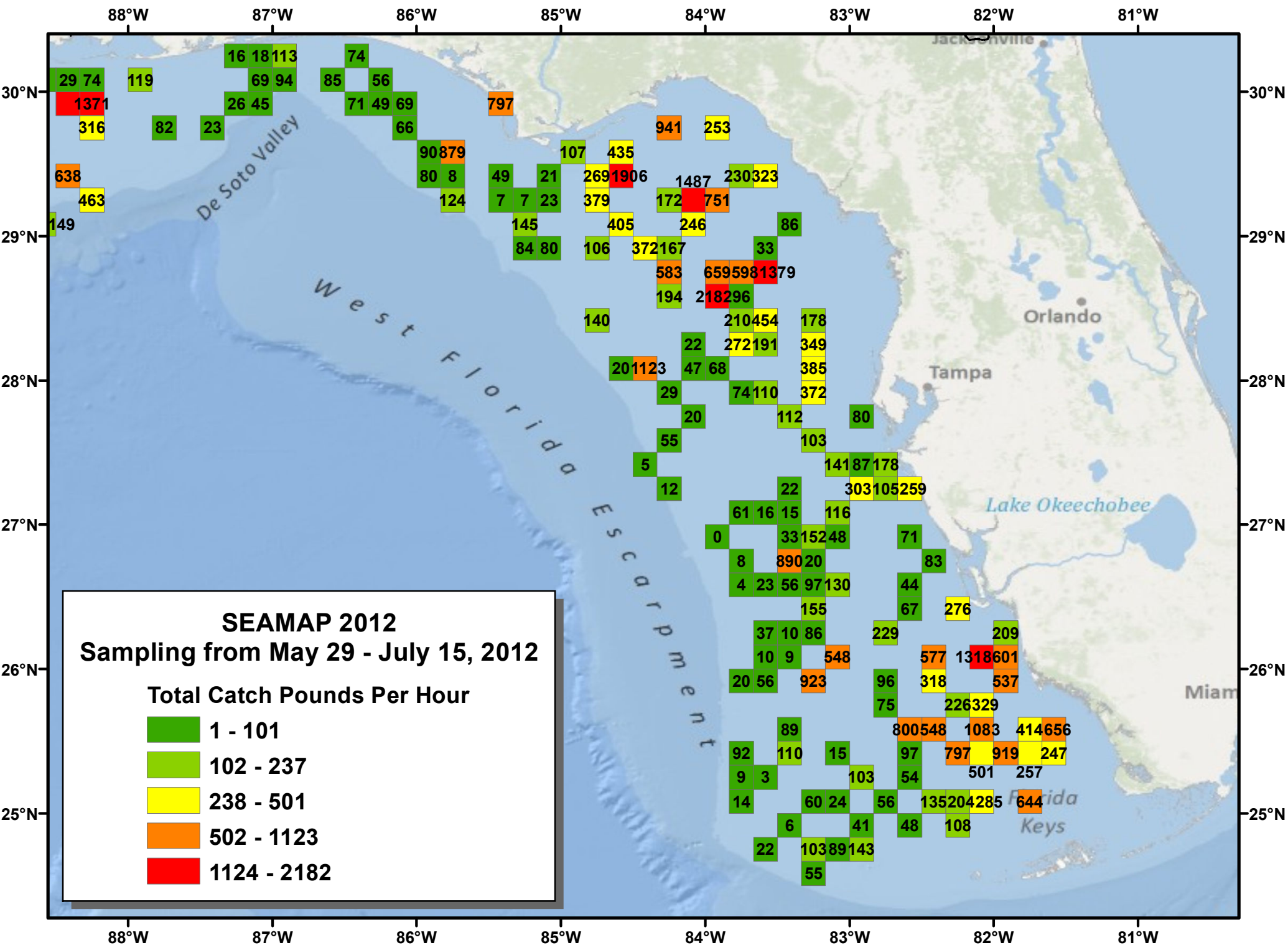
| | |
|-------------|----------|
| Dark Green | 2 - 18 |
| Light Green | 19 - 28 |
| Yellow | 29 - 40 |
| Orange | 41 - 57 |
| Red | 58 - 120 |

Jacksonville
Orlando
Tampa
Lake Okeechobee
Miami
Florida Keys

De Soto Valley

West Florida Escarpment

40 17 14 2 12 11 20 19 19 30 26 21 29 21 28 20 25 38 57 46 31 32 23 36 50 46 32 25 31 55 14 12 26 9 12 14 14 12 39 16 12 30 27 36 33 11 12 25 54 47 11 45 53 120 100



SEAMAP 2012
Sampling from May 29 - July 15, 2012

Total Catch Pounds Per Hour

- 1 - 101
- 102 - 237
- 238 - 501
- 502 - 1123
- 1124 - 2182

